

P1 2020 Residential Disabled Bay Proposals

Aylesbury Road No. 16

Drawing No: 001	Scale N.T.S.
Drawn by: CG	Date: 03.02.2020

New residential disabled bay

Type: permit

Location: in front of No. 16

Issue	DATE	NOTES	Checked



**Bournemouth
Christchurch
and
Poole**

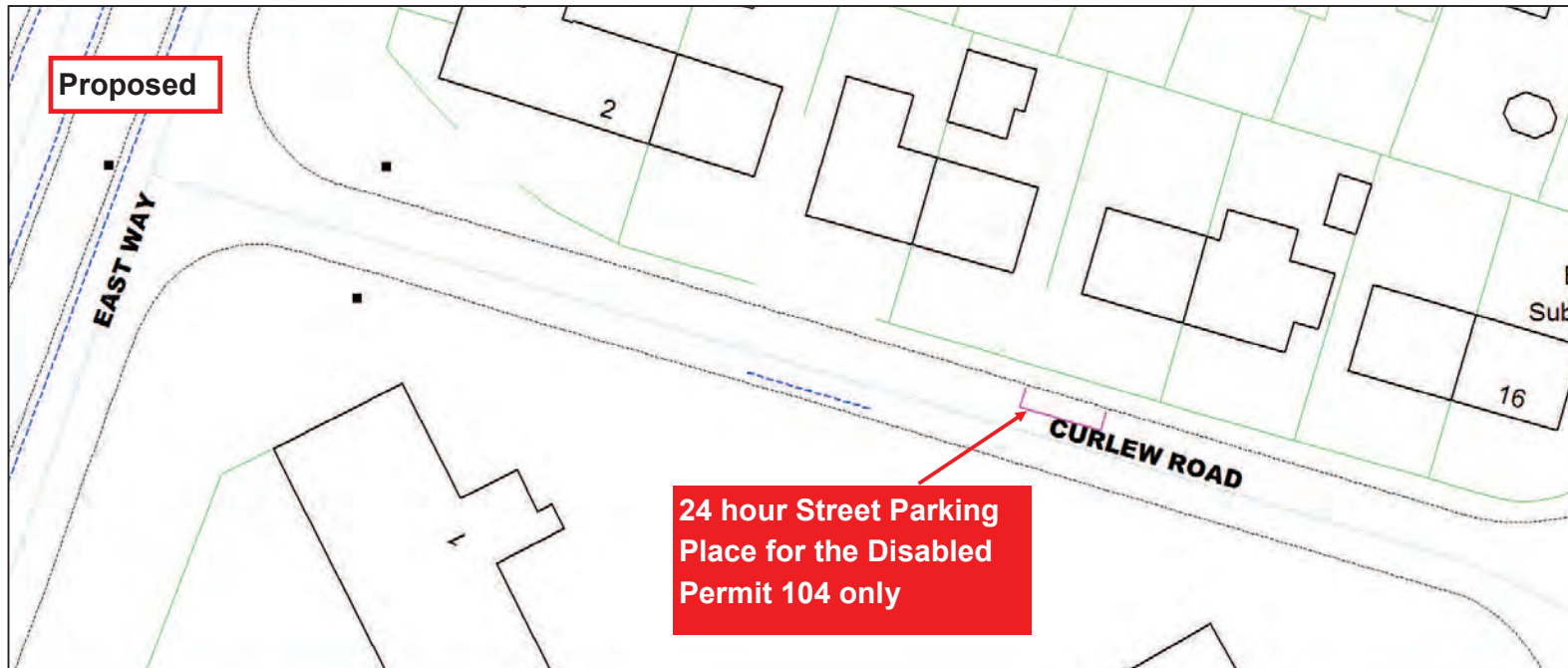
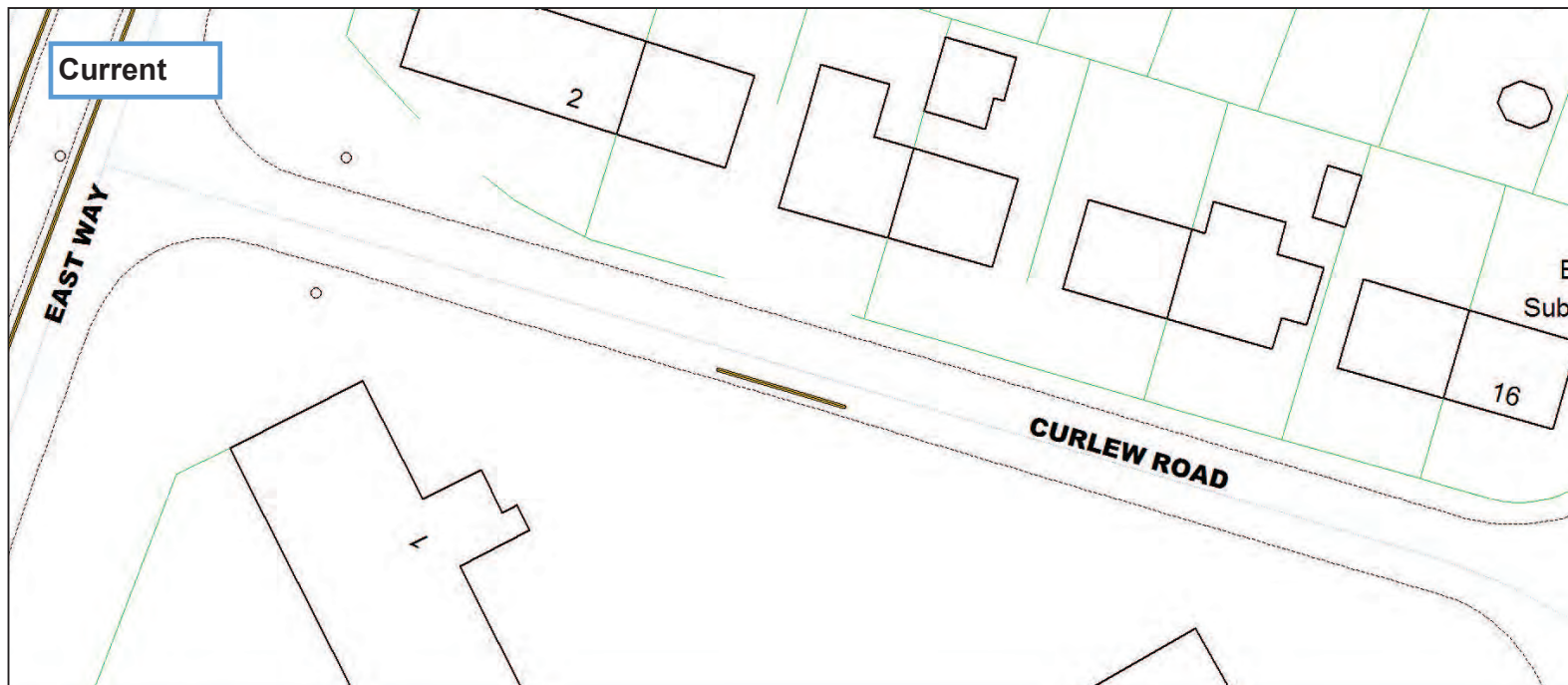
Director - Julian McLaughlin

Growth and Infrastructure



This map is based on Ordnance Survey material with the permission of Ordnance Survey on behalf of the Controller of Her Majesty's Stationary Office. Crown copyright. Unauthorised reproduction infringes Crown copyright and may lead to prosecution or civil proceedings.

BCP Council Licence No. 100000019829,



P1 2020 Residential Disabled Bay Proposals

Curlew Road No. 10

Drawing No: 002	Scale: N.T.S
Drawn by: CG	Date: 03.02.2020

New residential disabled bay

Type: permit

Location: in front of No. 10

Issue	Date	Notes	Checked



**Bournemouth
Christchurch
and
Poole
Council**

Director - Julian McLaughlin

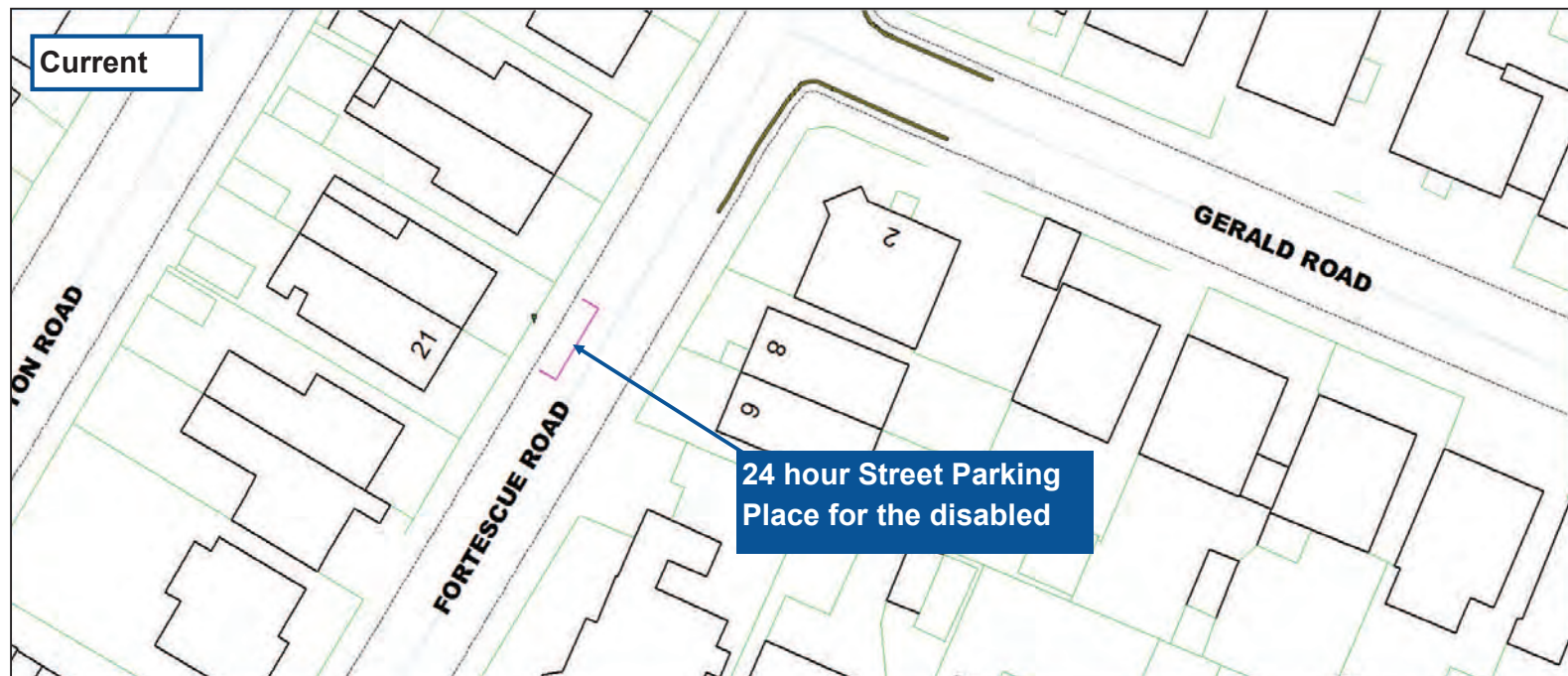
Growth and Infrastructure



This map is based on Ordnance Survey material with the permission of Ordnance Survey on behalf of the Controller of Her Majesty's Stationary Office Crown copyright. Unauthorised reproduction infringes Crown copyright and may lead to prosecution or civil proceedings.

BCP Council Licence No. 100000019829,

Current



Proposed



P1 2020 Residential Disabled Bay Proposals

Fortescue Road No. 23

Drawing No: 003	Scale: N.T.S
Drawn by: CG	Date: 03.02.2020

Removal of residential disabled bay

Location: in front of No. 23

Issue	Date	Notes	Checked



**Bournemouth
Christchurch
and
Poole
Council**

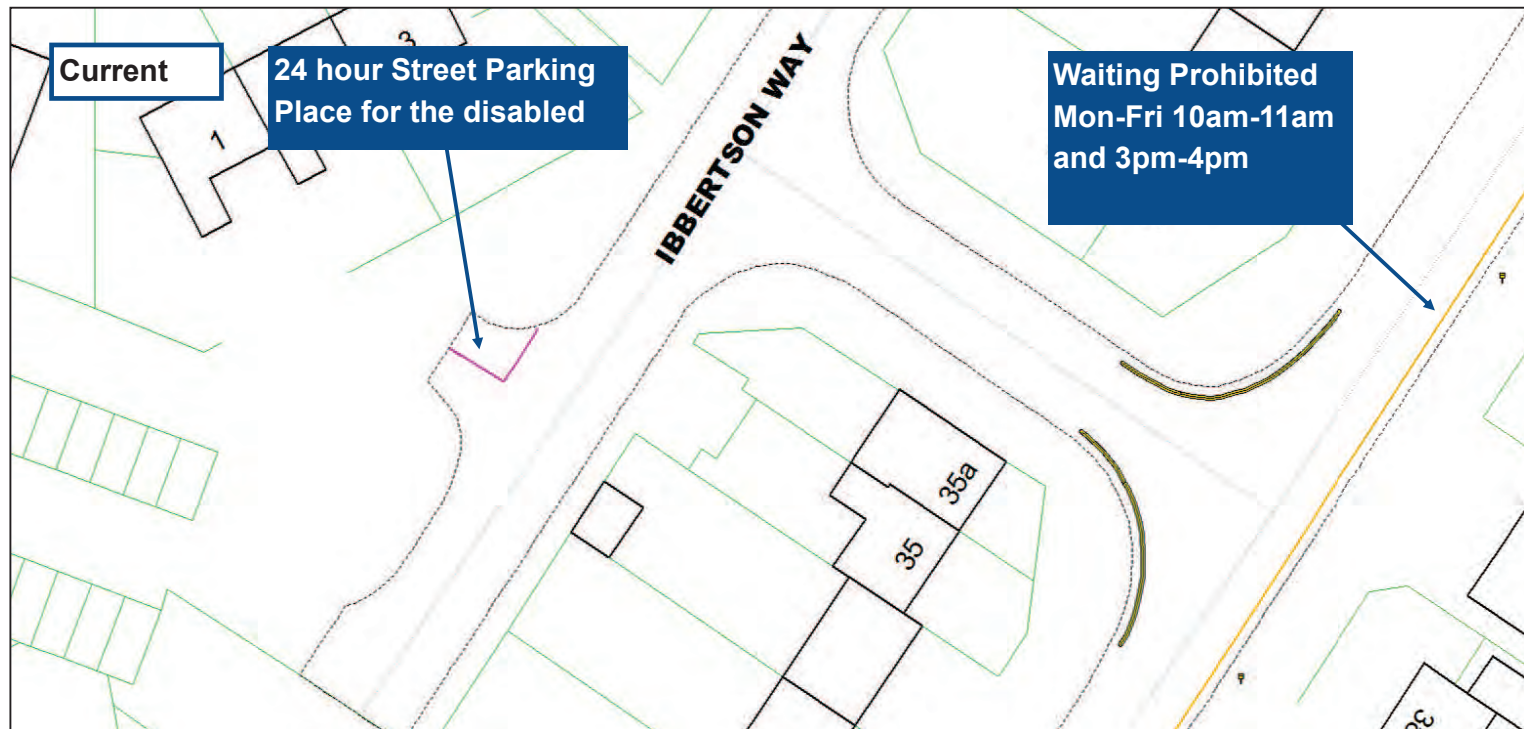
Director - Julian McLaughlin

Growth and Infrastructure



This map is based on Ordnance Survey material with the permission of Ordnance Survey on behalf of the Controller of Her Majesty's Stationary Office Crown copyright. Unauthorised reproduction infringes Crown copyright and may lead to prosecution or civil proceedings.

BCP Council Licence No. 100000019829,



P1 2020 Residential Disabled Bay Proposals

Ibbertson Way

Drawing No: 004	Scale: N.T.S
Drawn by: CG	Date: 03.02.2020

New residential disabled bay
Type: permit
Location:
rear of No. 33 Ibbertson Road

Issue	Date	Notes	Checked



**Bournemouth
Christchurch
and
Poole
Council**

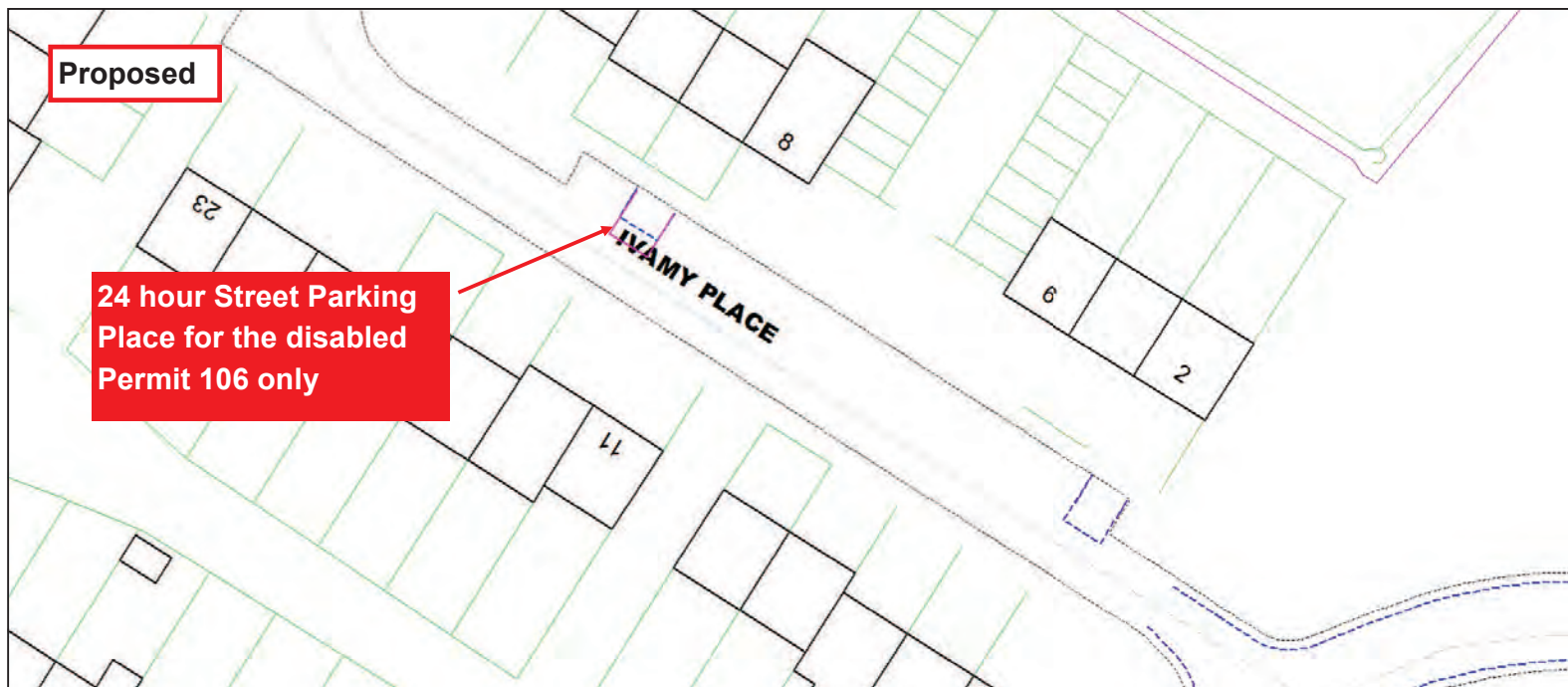
Director - Julian McLaughlin

Growth and Infrastructure



This map is based on Ordnance Survey material with the permission of Ordnance Survey on behalf of the Controller of Her Majesty's Stationary Office Crown copyright. Unauthorised reproduction infringes Crown copyright and may lead to prosecution or civil proceedings.

BCP Council Licence No. 100000019829,



P1 2020 Residential Disabled Bay Proposals

Ivamy Place No. 10

Drawing No: 005	Scale: N.T.S
Drawn by: CG	Date: 03.02.2020

Conversion of existing disabled bay to a permit disabled bay

Location: in front of No. 10

Issue	Date	Notes	Checked



**Bournemouth
Christchurch
and
Poole
Council**

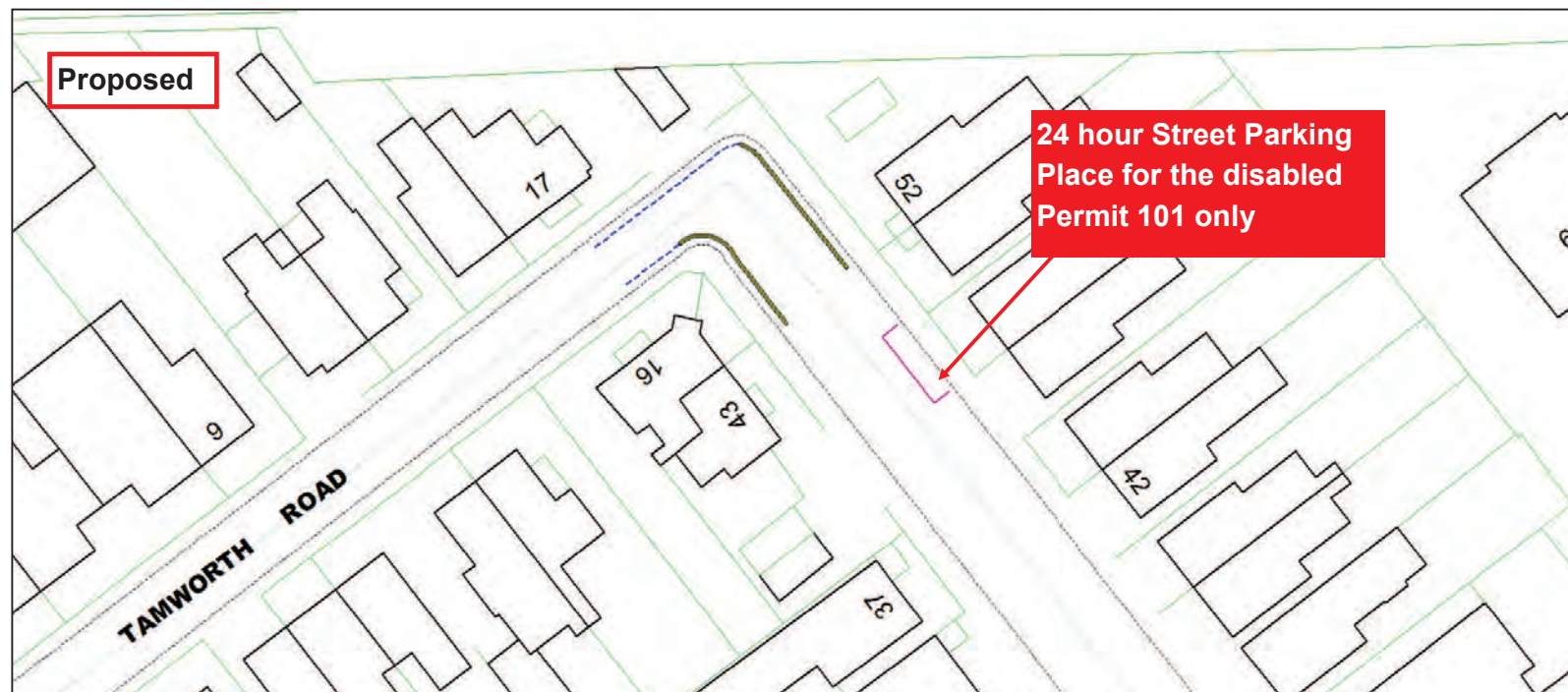
Director - Julian McLaughlin

Growth and Infrastructure



This map is based on Ordnance Survey material with the permission of Ordnance Survey on behalf of the Controller of Her Majesty's Stationary Office Crown copyright. Unauthorised reproduction infringes Crown copyright and may lead to prosecution or civil proceedings.

BCP Council Licence No. 100000019829,



P1 2020 Residential Disabled Bay Proposals

Somerset Road No. 48

Drawing No: 006

Scale: N.T.S

Drawn by: CG

Date: 03.02.2020

1. New residential disabled bay

Type: permit

Location: in front of No. 48

2. Removal of 2.4m NWAAT in front of No. 50 to mitigate length of new disabled bay (NB mapping & on-site do not currently match)

Issue	DATE	NOTES	Checked



**Bournemouth
Christchurch
and
Poole
Council**

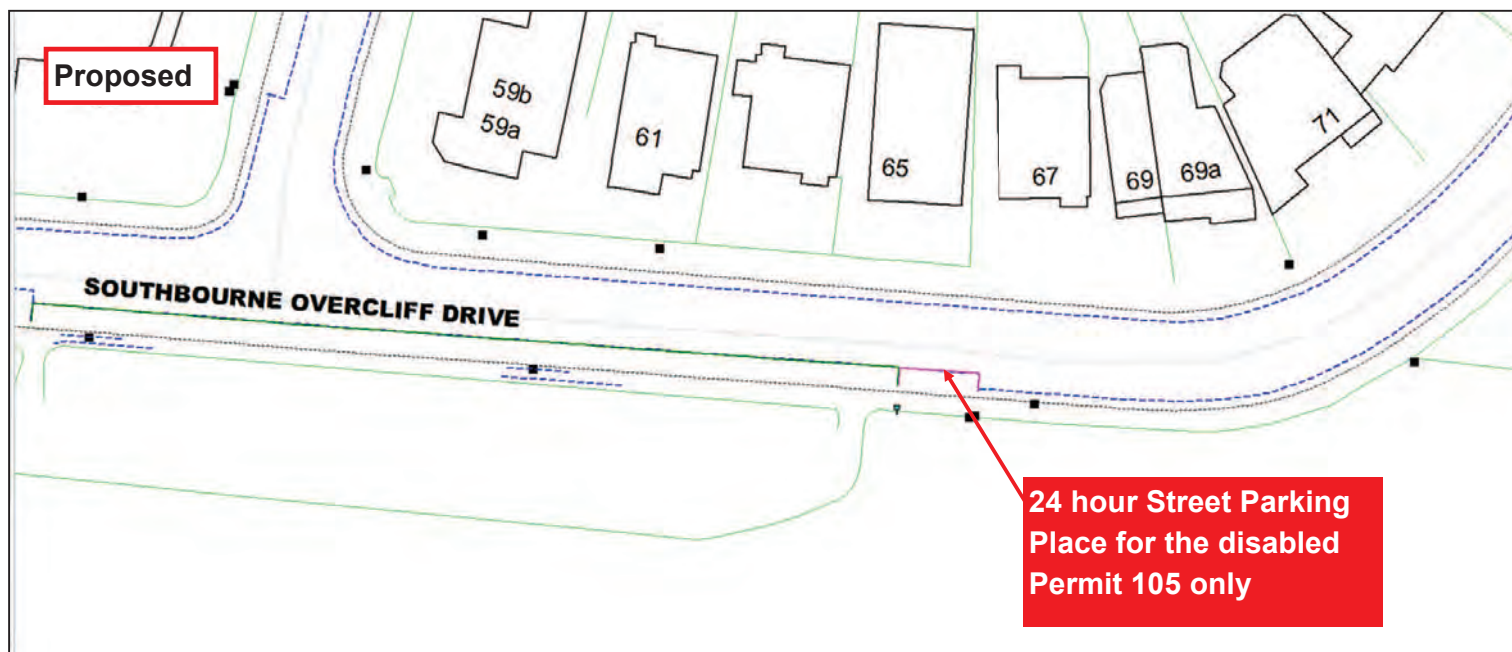
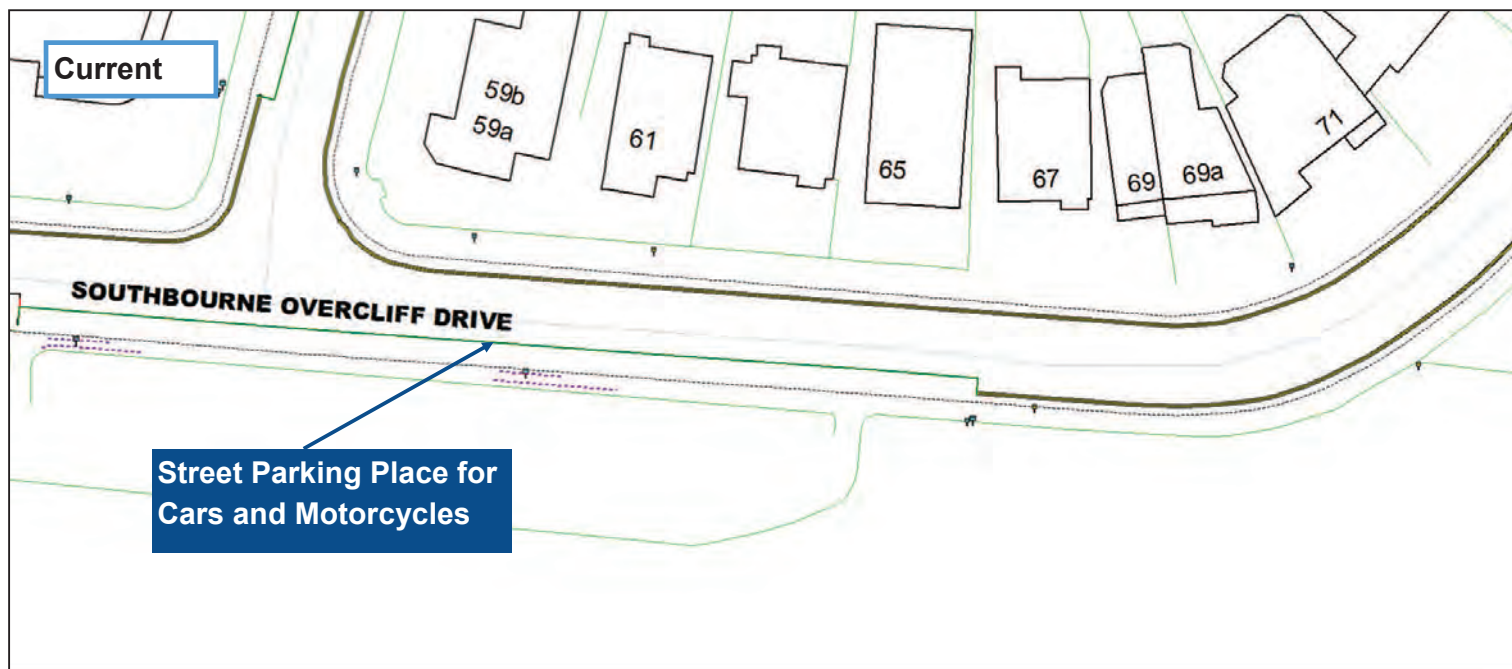
Director - Julian McLaughlin

Growth and Infrastructure



This map is based on Ordnance Survey material with the permission of Ordnance Survey on behalf of the Controller of Her Majesty's Stationary Office Crown copyright. Unauthorised reproduction infringes Crown copyright and may lead to prosecution or civil proceedings.

BCP Council Licence No. 100000019829,



P1 2020 Residential Disabled Bay Proposals

Southbourne Overcliff Drive No. 65

Drawing No: 007	Scale: N.T.S
Drawn by: CG	Date: 03.02.2020

Conversion of 6.6m of street parking place to residential disabled bay

Type: permit

Location: opposite No. 65, end section of existing bay adjacent the double yellow lines

Issue	Date	Notes	Checked



**Bournemouth
Christchurch
and
Poole
Council**

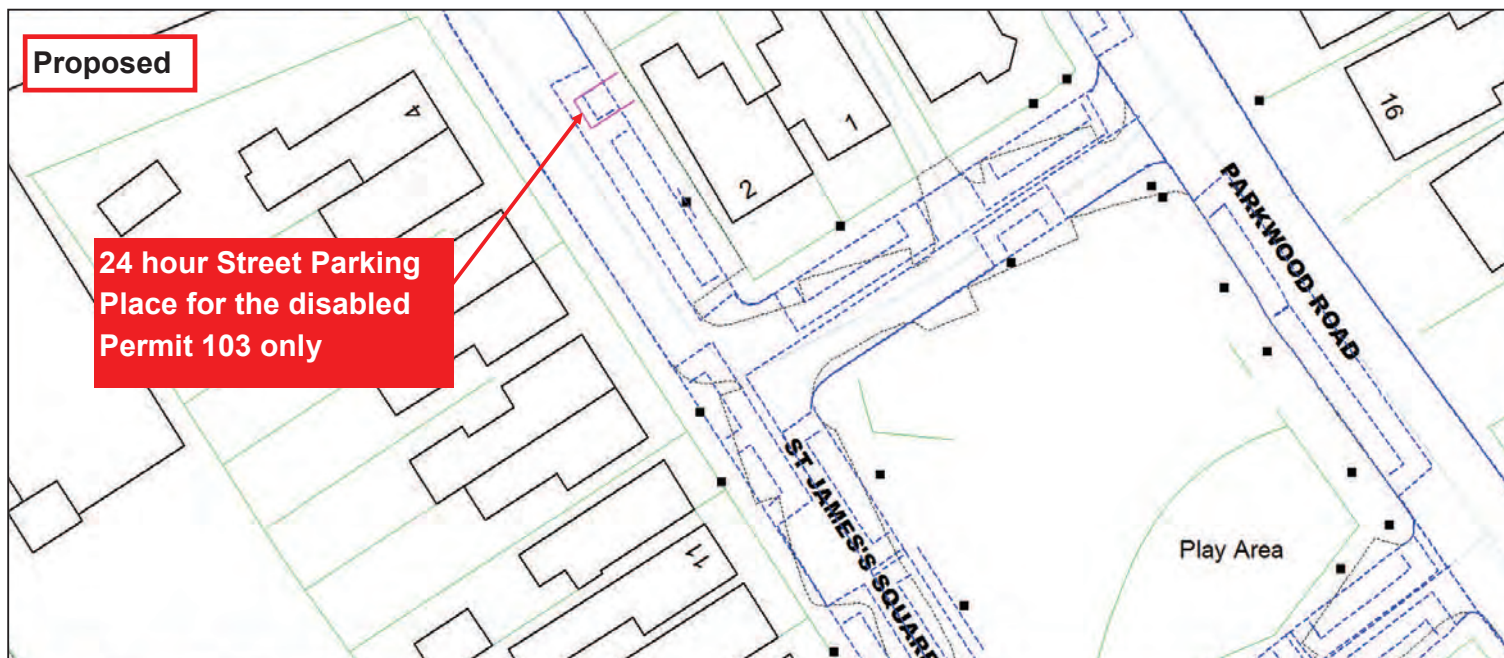
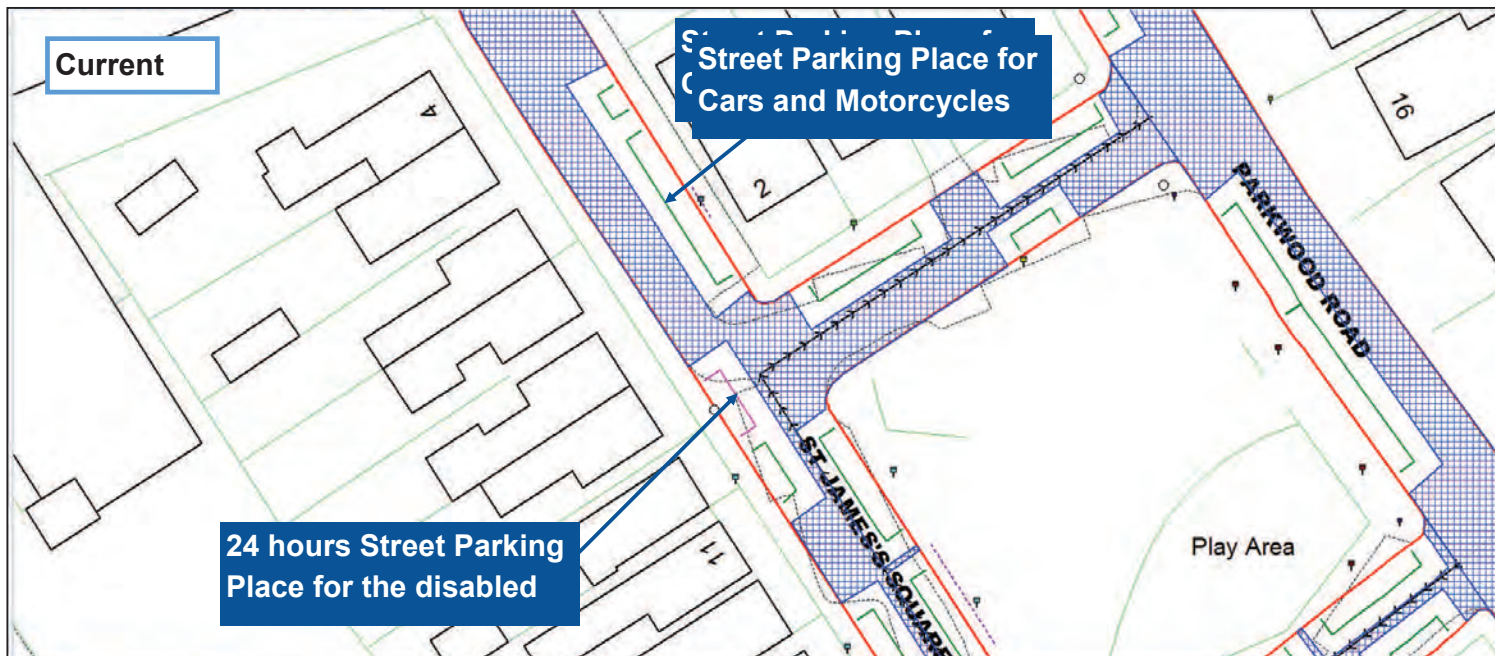
Director - Julian McLaughlin

Growth and Infrastructure



This map is based on Ordnance Survey material with the permission of Ordnance Survey on behalf of the Controller of Her Majesty's Stationary Office Crown copyright. Unauthorised reproduction infringes Crown copyright and may lead to prosecution or civil proceedings.

BCP Council Licence No. 100000019829,



P1 2020 Residential Disabled Bay Proposals

St James's Square

Drawing No: 008

Scale: N.T.S

Drawn by: CG

Date: 03.02.2020

Conversion of existing street parking place to residential disabled bay

Type: permit

Location: northernmost bay, opposite No. 5

Issue	Date	Notes	Checked



**Bournemouth
Christchurch
and
Poole
Council**

Director - Julian McLaughlin

Growth and Infrastructure



This map is based on Ordnance Survey material with the permission of Ordnance Survey on behalf of the Controller of Her Majesty's Stationary Office Crown copyright. Unauthorised reproduction infringes Crown copyright and may lead to prosecution or civil proceedings.

BCP Council Licence No. 100000019829,

P1 2020 Residential Disabled Bay Proposals

Swansbury Drive No. 46

Drawing No: 009	Scale: N.T.S
Drawn by: CG	Date: 03.02.2020

Removal of residential disabled bay

Location: in front of No. 46

Issue	DATE	NOTES	Checked



**Bournemouth
Christchurch
and
Poole
Council**

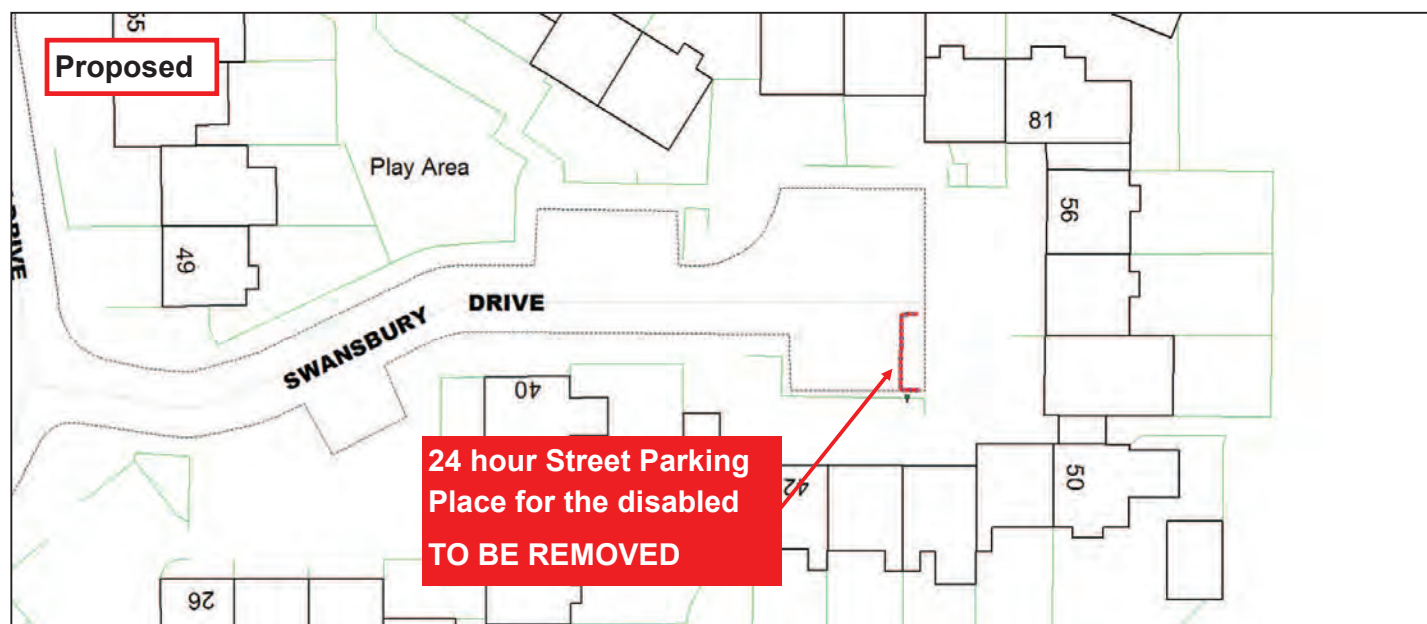
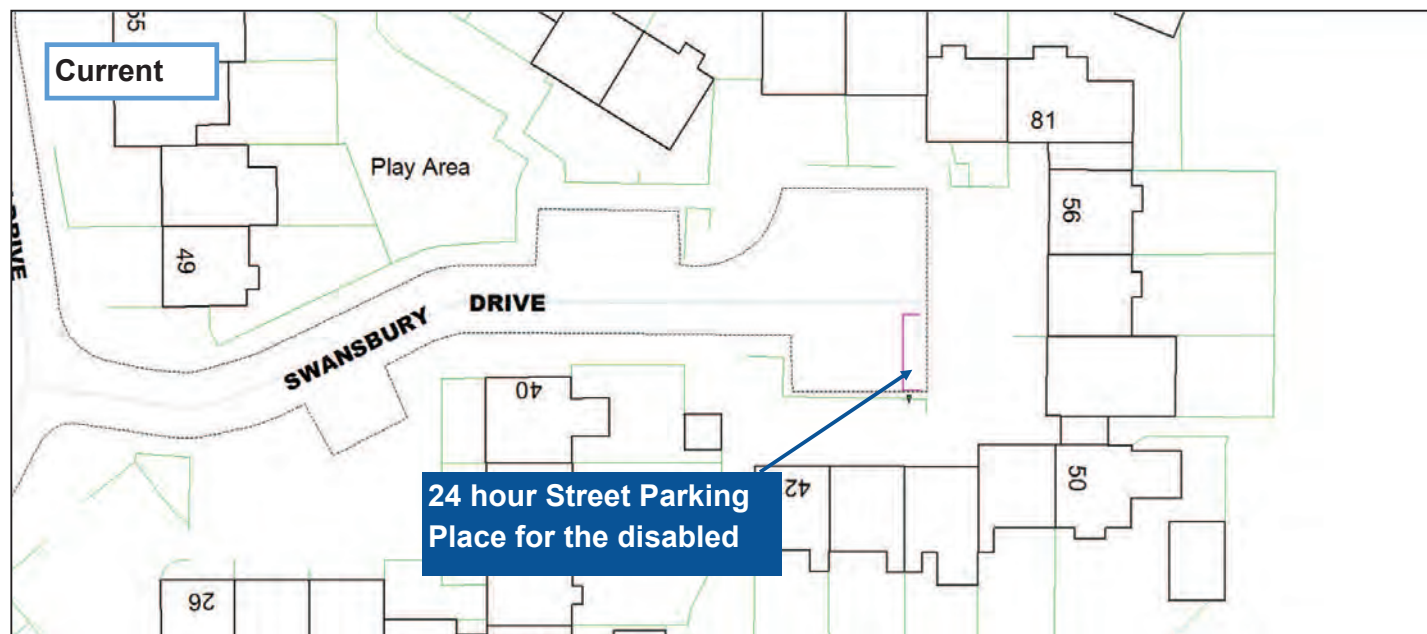
Director - Julian McLaughlin

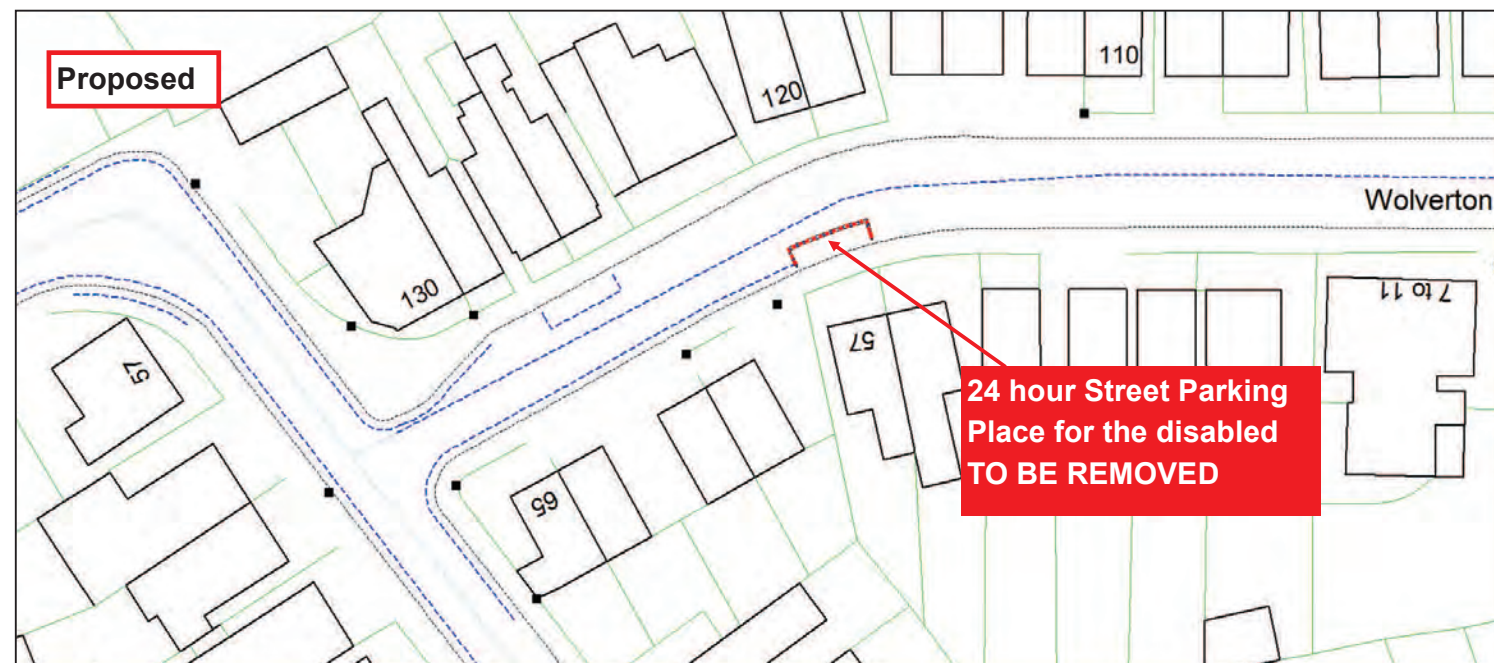
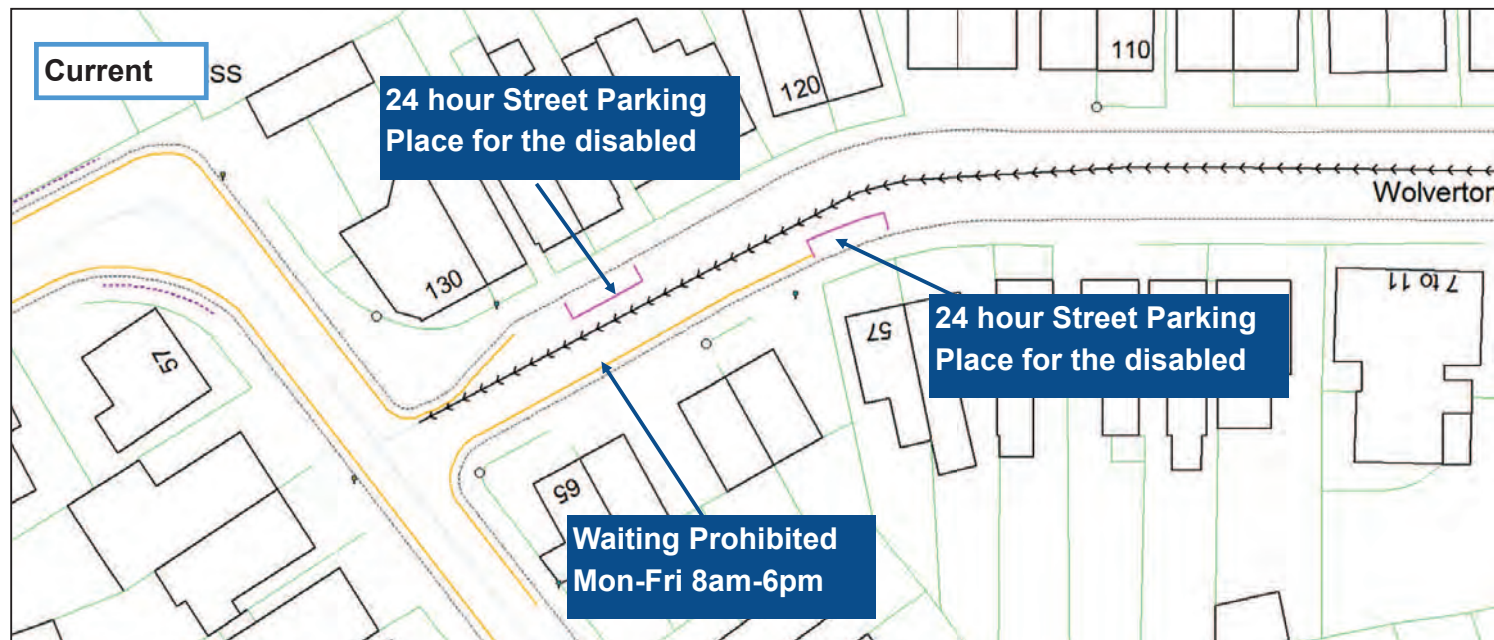
Growth and Infrastructure



This map is based on Ordnance Survey material with the permission of Ordnance Survey on behalf of the Controller of Her Majesty's Stationary Office Crown copyright. Unauthorised reproduction infringes Crown copyright and may lead to prosecution or civil proceedings.

BCP Council Licence No. 100000019829,





P1 2020 Residential Disabled Bay Proposals

Wolverton Road No. 57

Drawing No: 010	Scale: N.T.S
Drawn by: CG	Date: 03.02.2020

Removal of residential disabled bay

Location: in front of No. 57

Issue	Date	Notes	Checked



**Bournemouth
Christchurch
and
Poole
Council**

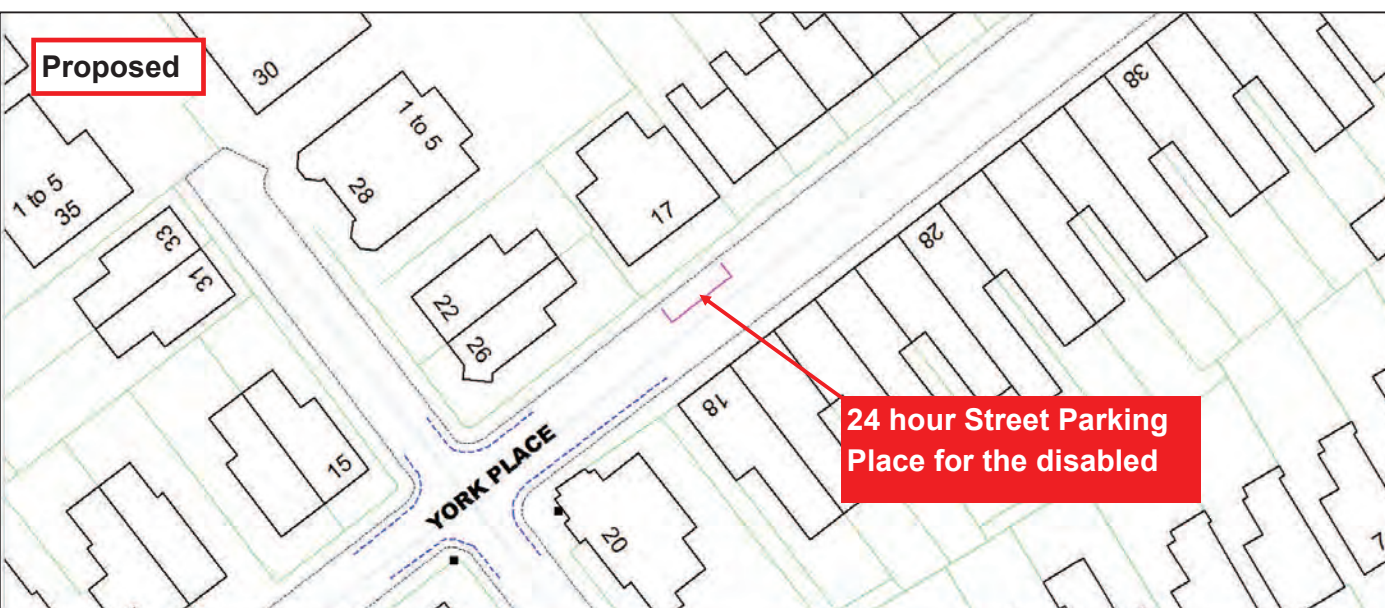
Director - Julian McLaughlin

Growth and Infrastructure



This map is based on Ordnance Survey material with the permission of Ordnance Survey on behalf of the Controller of Her Majesty's Stationary Office Crown copyright. Unauthorised reproduction infringes Crown copyright and may lead to prosecution or civil proceedings.

BCP Council Licence No. 10000019829,



P1 2020 Residential Disabled Bay Proposals

York Place No. 17

Drawing No: 011	Scale: N.T.S
Drawn by: CG	Date: 03.02.2020

New residential disabled bay
Type: general
Location: in front of No. 17

Issue	Date	Notes	Checked



**Bournemouth
Christchurch
and
Poole
Council**

Director - Julian McLaughlin

Growth and Infrastructure



This map is based on Ordnance Survey material with the permission of Ordnance Survey on behalf of the Controller of Her Majesty's Stationary Office Crown copyright. Unauthorised reproduction infringes Crown copyright and may lead to prosecution or civil proceedings.

BCP Council Licence No. 100000019829,